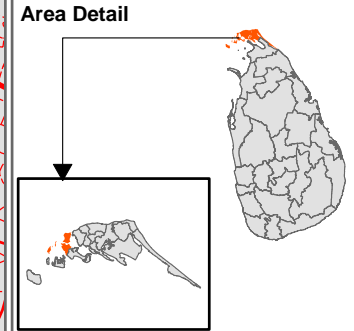
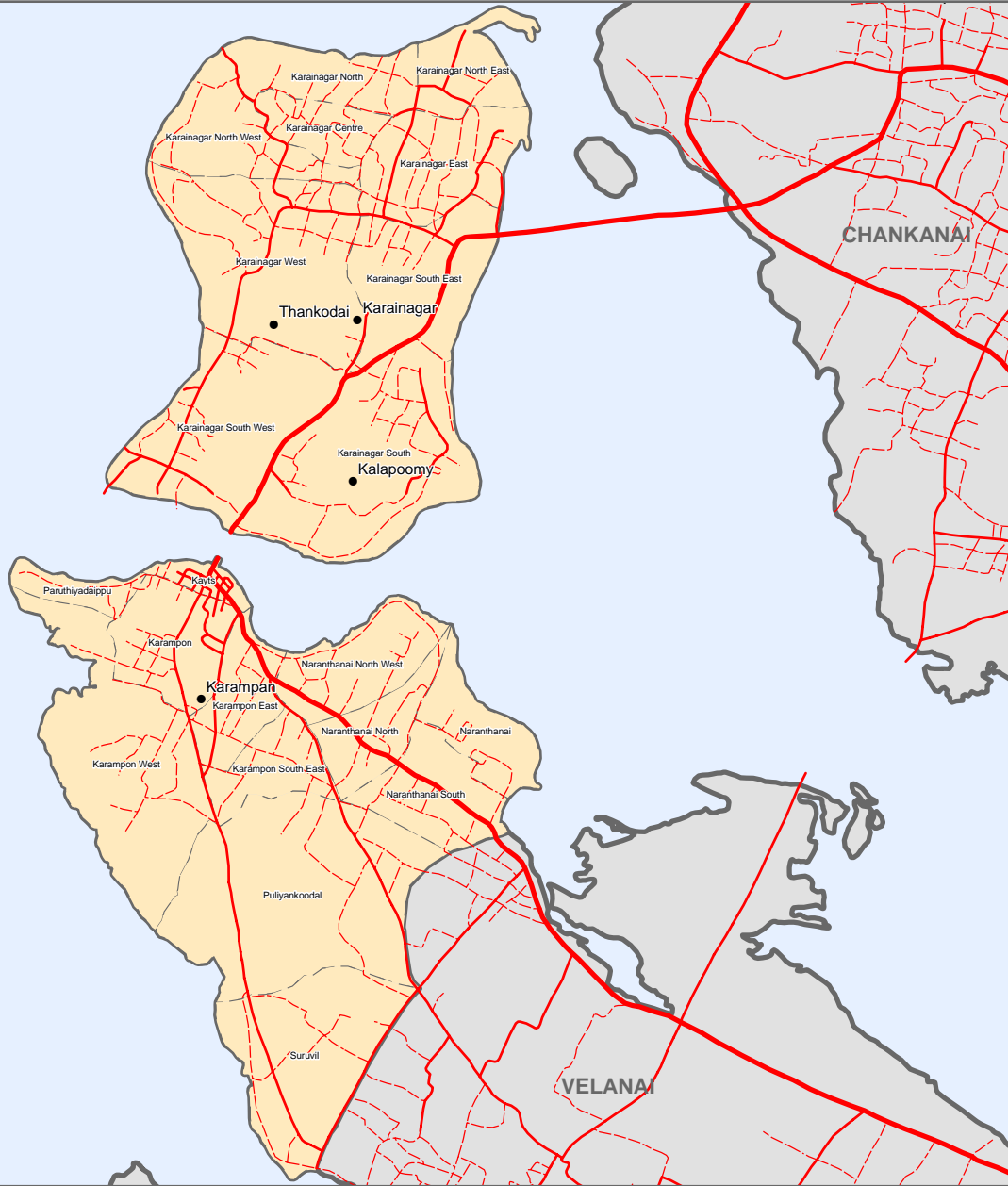
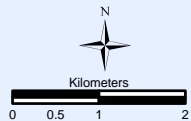


GNs	P-Codes
Analaitivu North	4103005
Analaitivu South	4103010
Eluvaitivu	4103015
Karainagar Centre	4103060
Karainagar East	4103030
Karainagar North	4103050
Karainagar North East	4103055
Karainagar North West	4103025
Karainagar South	4103040
Karainagar South East	4103035
Karainagar South West	4103045
Karainagar West	4103020
Karampon	4103075
Karampon East	4103080
Karampon South East	4103085
Karampon West	4103090
Kayts	4103065
Naranthanalai	4103105
Naranthanalai North	4103095
Naranthanalai North West	4103100
Naranthanalai South	4103110
Paruthiyadaippu	4103070
Pullyankoodal	4103120
Suruvil	4103115



Indian Ocean



Legend

- Town
- +— Railway Line
- - - Track Road
- Minor Road
- Main Road
- GN Boundary
- DS Boundary
- District Boundary

Data source(s):

Survey Dept., Government of Sri Lanka

Updated as at:	10-Aug-2007
Produced on:	10-Aug-2007
Projection / Datum	Transverse Mercator Kandawala
GLIDE number	TS 2004-0001470LKA
Admin boundaries provided by:	Survey Department, Gvt. of Sri Lanka

MapNumber: OCHA/LK/Colombo/Admin/ 007 / 01

This map is designed for printing on A4 size

The boundaries, names and the designations used on this map do not imply official endorsement or acceptance by the United Nations.

